






Inn of Chicago Magnificent Mile Directions
162 E. Ohio Street ♦ Chicago, IL 60611
(Ohio St. & St. Clair)
www.innofchicago.com

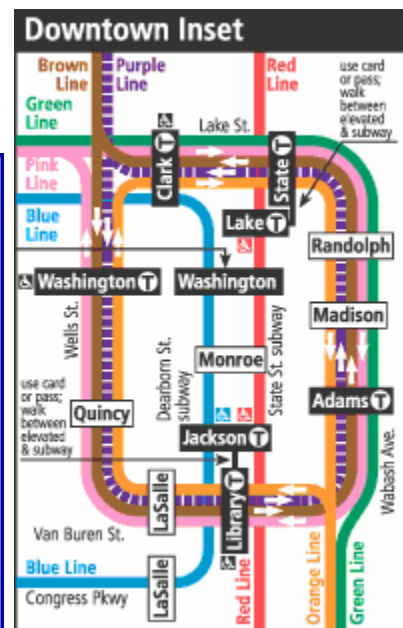
Public Transportation:

CTA FROM O'HARE AIRPORT "EI Train"

EXACT FARE \$2.00 IS REQUIRED. USING **O'HARE CTA**, TAKE THE **BLUE LINE** TRAIN LOCATED UNDER TERMINAL 3 TO WASHINGTON STREET **JACKSON ST/ DEARBORN CTA** (Washington is currently under construction). GO DOWN THE STAIRS, THROUGH THE TUNNEL THEN BACK UP THE STAIRS TO **JACKSON/STATE CTA**. TAKE THE **RED LINE** NORTH (TOWARDS HOWARD) ON STATE STREET TO **GRAND CTA** STOP. EXIT AND WALK ONE BLOCK NORTH TO OHIO ST THEN THREE BLOCKS EAST TO ST. CLAIR STREET. (Total 0.3 Miles Walk)

Example:




	Walk 0.1 mile NE from O'HARE AIRPORT to O'HARE CTA (BLUE - O'HARE)
	Take CTA BLUE LINE TRAIN (BLUE LINE - SOUTHBOUND) Depart at 05:42 PM: O'HARE CTA Arrive at 06:32 PM: JACKSON/DEARBORN CTA — TRANSFER —
	Walk 0.1 mile E to JACKSON/STATE CTA (RED)
	Take CTA RED LINE TRAIN (RED LINE - NORTHBOUND) Depart at 06:38 PM: JACKSON/STATE CTA Arrive at 06:42 PM: GRAND CTA
	Walk 0.3 mile E to 162 E OHIO ST



CTA FROM MIDWAY AIRPORT "EI Train"

EXACT FARE \$2.00 IS REQUIRED. TAKE THE **ORANGE LINE** TRAIN TO **STATE/LAKE ST CTA**. GO DOWN THE STAIRS, INTO THE SUBWAY, AND TAKE THE **RED LINE** NORTH (TOWARDS HOWARD) TO **GRAND CTA**. EXIT AND WALK ONE BLOCK NORTH TO OHIO ST. THEN THREE BLOCKS EAST TO ST. CLAIR STREET. (Total 0.3 Miles Walk)

Example:

	<p>Take CTA ORANGE LINE TRAIN (ORANGE LINE - CLOCKWISE)</p> <p>Depart at 05:57 PM: MIDWAY CTA</p> <p>Arrive at 06:28 PM: STATE/LAKE CTA (BRN/GRN/ORN/PRP/RED/PNK)</p> <p>— TRANSFER —</p>
	<p>Take CTA RED LINE TRAIN (RED LINE - NORTHBOUND)</p> <p>Depart at 06:30 PM: STATE/LAKE CTA (BRN/GRN/ORN/PRP/RED/PNK)</p> <p>Arrive at 06:32 PM: GRAND CTA</p>
	<p>Walk 0.3 mile E to 162 E OHIO ST</p>

VISIT CTA WEBSITE FOR MORE INFO: www.transitchicago.com

Driving Directions:

FROM O'HARE AIRPORT

TAKE I-90 EAST TO THE OHIO STREET EXIT (50B), OHIO IS A ONE-WAY EASTBOUND STREET. CONTINUE STRAIGHT ON OHIO TEN BLOCKS (APPROX. ½ MILE). THE INN OF CHICAGO IS ON THE LEFT, ONE BLOCK EAST OF MICHIGAN AVENUE.

FROM MIDWAY AIRPORT

TAKE CICERO AVENUE OR PULASKI ROAD NORTH TO I-55 (STEVENSON EXPRESSWAY). I-55 NORTH TO I-90/94 WEST. I-90/94 WEST TO THE OHIO STREET EXIT (50B). OHIO IS A ONE-WAY EASTBOUND STREET. CONTINUE STRAIGHT ON OHIO TEN BLOCKS (APPROX. ½ MILE). THE INN OF CHICAGO IS ON THE LEFT, ONE BLOCK EAST OF MICHIGAN AVENUE.

FROM THE NORTH/NORTHWEST

TAKE I-94 EAST (EDENS EXPRESSWAY) OR I-90 EAST (KENNEDY EXPRESSWAY) TO THE OHIO STREET EXIT (50B). OHIO IS A ONE-WAY EASTBOUND STREET. CONTINUE STRAIGHT ON OHIO TEN BLOCKS (APPROX ½ MILE). THE INN OF CHICAGO IS ON THE LEFT, 1-BLOCK EAST OF MICHIGAN AVENUE.

FROM THE NORTH

TAKE LAKE SHORE DRIVE SOUTH TO THE MICHIGAN AVENUE EXIT. PROCEED SOUTH ON MICHIGAN AVENUE (YOU CAN'T GO NORTH) ELEVEN BLOCKS. TURN LEFT AT OHIO STREET. THE INN OF CHICAGO IS ON THE LEFT, ONE BLOCK EAST OF MICHIGAN AVENUE.

FROM THE SOUTH

TAKE LAKE SHORE DRIVE NORTH TO GRAND AVENUE. GRAND AVENUE IS ONE-WAY WESTBOUND. GO THREE BLOCKS TO ST. CLAIR STREET. TURN RIGHT THEN GO ONE BLOCK TO OHIO STREET.

FROM THE WEST

TAKE I-88 TO I-290. I-290 EAST (EISENHOWER EXPRESSWAY) TO I-90/94 WEST. I-90/94 WEST TO THE OHIO STREET EXIT (50B). OHIO IS A ONE-WAY

EASTBOUND STREET. CONTINUE STRAIGHT ON OHIO TEN BLOCKS (APPROX ½ MILE). THE INN OF CHICAGO IS ON THE LEFT, 1-BLOCK EAST OF MICHIGAN AVENUE.

FROM THE SOUTH

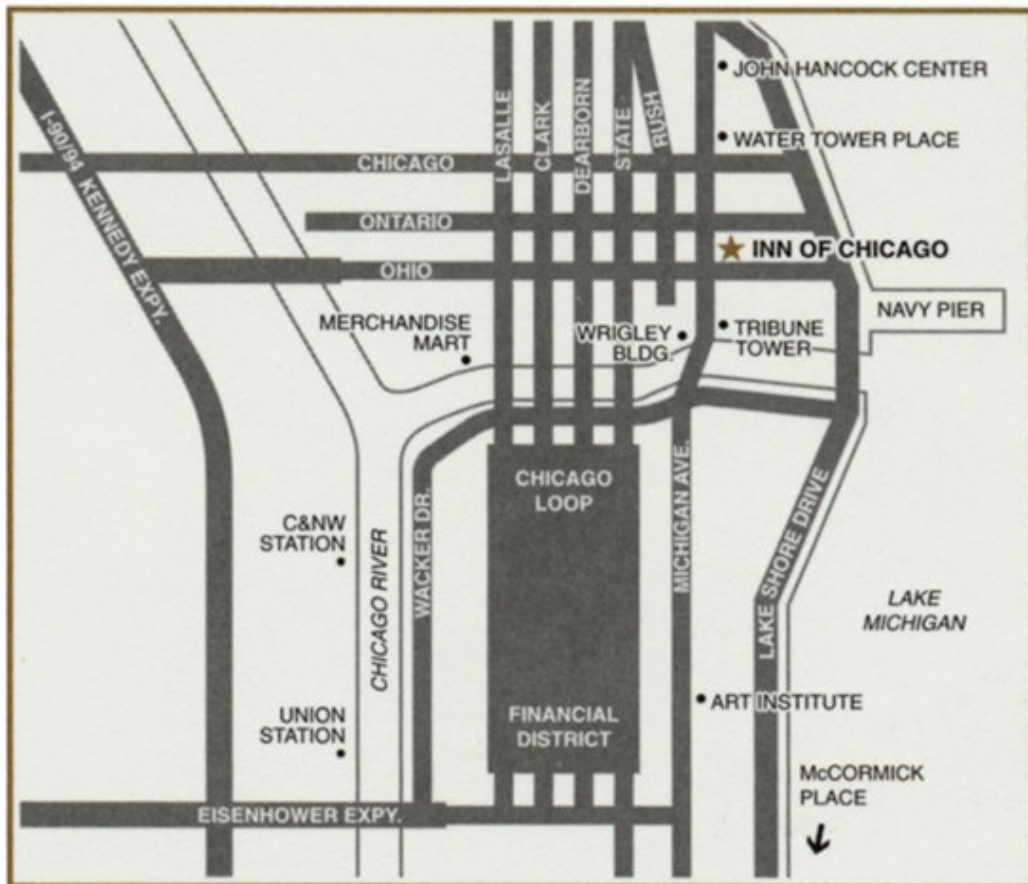
TAKE I-57 NORTH TO I-90/94 WEST. I-90/94 WEST TO THE OHIO STREET EXIT (50B). OHIO IS A ONE-WAY EASTBOUND STREET. CONTINUE STRAIGHT ON OHIO TEN BLOCKS (APPROX. ½ MILE). THE INN OF CHICAGO IS ON THE LEFT, ONE BLOCK EAST OF MICHIGAN AVENUE.

FROM THE SOUTHWEST

TAKE I-55 (STEVENS ON EXPRESSWAY) NORTH TO I-90/94 WEST. I-90/94 WEST TO THE OHIO STREET EXIT (50B). OHIO IS A ONE-WAY EASTBOUND STREET. CONTINUE STRAIGHT ON OHIO TEN BLOCKS (APPROX. ½ MILE). THE INN OF CHICAGO IS ON THE LEFT, ONE BLOCK EAST OF MICHIGAN AVENUE.

FROM THE SOUTHEAST

TAKE I-65 OR I-80 TO I-94 WEST. I-94 WEST TO THE OHIO STREET EXIT (50B). OHIO IS A ONE-WAY EASTBOUND STREET. CONTINUE STRAIGHT ON OHIO TEN BLOCKS (APPROX. ½ MILE). THE INN OF CHICAGO IS ON THE LEFT, ONE BLOCK EAST OF MICHIGAN AVENUE.



VISIT <http://maps.google.com> FOR ADDITIONAL DIRECTIONS.